




Road Book

Alternativo



SIMBOLOGIA



CONTROLO HORÁRIO



PARQUE DE ASSISTÊNCIA ENTRADA



PARTIDA PROVA ESPECIAL



PARQUE DE ASSISTÊNCIA SAÍDA



FIM PROVA ESPECIAL



INÍCIO DE ZONA DE REABASTECIMENTO



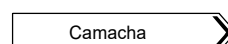
PARAGEM FIM PROVA ESPECIAL



FIM DE ZONA DE REABASTECIMENTO



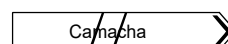
AMBULÂNCIA



DIRECÇÃO A SEGUIR



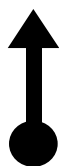
PRONTO-SOCORRO



DIRECÇÃO A NÃO SEGUIR



DESENCARCERADOR



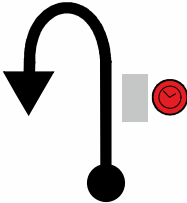






DIRECÇÃO A SEGUIR



ATENÇÃO


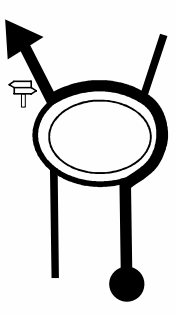
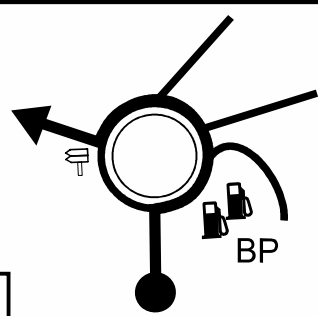
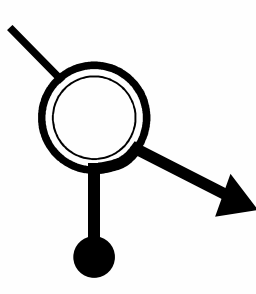
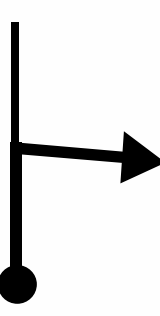
SOS - 926 824 599

TC/CH 1C - Cidade Machico	Distância	Dia	1
TC/CH 1D - Parque Fechado - Fórum Machico	4,40 Km	Secção	1/3
Itinerário Alternativo	Média	Tempo	8 Min
	24,60 Km/h		

Distância		Direcção	Asfalto	Informação	Dist. Repr.
Total	Parcial				
0.00	0.00	 1		Rua do Leiria  -1- Rua Sr. dos Milagres  -1C- 4.40	
0.60	0.60	 2		Rua Sr. dos Milagres Funchal Aeroporto Caniçal (via rápida) Santana Porto da Cruz Rua Francisco Alvares Nobrega 3.80	
0.85	0.25	 3		Rua Francisco Alvares Nobrega Aeroporto Caniçal (via rápida) Santana Porto da Cruz ER 101 3.55	
1.40	0.55	 4		ER 101 Funchal (via rápida) Santa Cruz Machico aeroporto VE 1 VE 1 Machico norte Funchal (via rápida) Santa Cruz Machico sul aeroporto VE 1 3.00	
1.45	0.05	 5		Machico norte Funchal (via rápida) Santa Cruz Machico sul aeroporto VE 1 2.95	

A1

TC/CH 1C - Cidade Machico	Distância 4,40 Km	Dia	1
TC/CH 1D - Parque Fechado - Fórum Machico		Secção	1/3
Itinerário Alternativo		Média	8 Min
		24,60 Km/h	

Distância		Direcção	Asfalto	Informação	Dist. Regr.
Total	Parcial				
3.30	1.85			VE 1 <div style="border: 1px solid black; padding: 5px; display: inline-block;">Machico Sul</div>	1.10
		6		Rua Eng Santos Costa	
3.40	0.10			Rua Eng Santos Costa <div style="border: 1px solid black; padding: 5px; display: inline-block; margin-bottom: 5px;">Canical (via rápida) >></div> <div style="border: 1px solid black; padding: 5px; display: inline-block;">Santana Porto da Cruz >></div>	1.00
		7		Rua Infante D. Henrique	
3.70	0.30			Rua Infante D. Henrique <div style="border: 1px solid black; padding: 5px; display: inline-block; margin-bottom: 5px;">Água de Pena >></div> <div style="border: 1px solid black; padding: 5px; display: inline-block; margin-bottom: 5px;">Stº António da Serra >></div> <div style="border: 1px solid black; padding: 5px; display: inline-block; margin-bottom: 5px;">Parque >></div> <div style="border: 1px solid black; padding: 5px; display: inline-block; margin-bottom: 5px;">Centro >></div> <div style="border: 1px solid black; padding: 5px; display: inline-block; background-color: #4a86e8; color: white;">P FÓRUM MACHICO >></div>	0.70
		8		Rua Infante D. Henrique	
4.00	0.30			<div style="border: 1px solid black; padding: 5px; display: inline-block; margin-bottom: 5px;">Machico >></div>	0.40
		9		Rua da Árvore	
4.20	0.20			Rua da Árvore <div style="border: 1px solid black; padding: 5px; display: inline-block; margin-bottom: 5px;">Câmara Municipal Machico</div> <div style="border: 1px solid black; padding: 5px; display: inline-block; margin-bottom: 5px;">Junta Freguesia de Machico >></div> <div style="border: 1px solid black; padding: 5px; display: inline-block; margin-bottom: 5px;">Largo da Praça >></div> <div style="border: 1px solid black; padding: 5px; display: inline-block; margin-bottom: 5px;">Mercado Municipal >></div>	0.20
		10		Rua Conselheiro José Ribeiro Cunha	

TC/CH 1C - Cidade Machico	Distância	Dia	1
TC/CH 1D - Parque Fechado - Fórum Machico	4,40 Km	Secção	1/3
Itinerário Alternativo	Média	Tempo	8 Min
	24,60 Km/h		

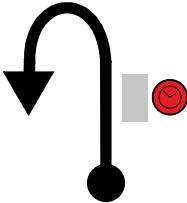


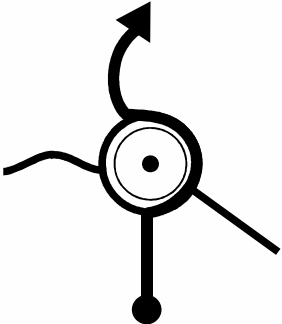


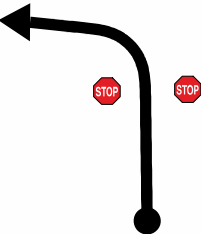

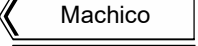
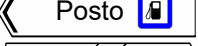
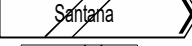

Distância		Direcção	Asfalto	Informação	Dist. Repr.
Total	Parcial				

Continua a partir da

Página 6, desenho 6

do Road Book Principal Secção 1

TC/CH 2F - Maiata - Porto da Cruz	Distância	Dia	1
TC/CH 2G - Matur - Água de Pena - Machico	11.80 Km	Secção	2/3
Itinerário Alternativo	Média 32.57 Km/h	Tempo	40 Min

Distância		Direcção	Asfalto	Informação	Dist. Repr.
Total	Parcial				
0.00	0.00			 ER 110	 11.80
0.60	0.60			ER 110   Rotunda do Levadeiro	11.60
0.65	0.05			Rotunda do Levadeiro      VE 1	11.55

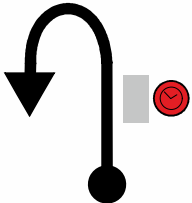





Notas:

Continua a partir da

Página 18, desenho 15

do Road Book Principal Secção 2

TC/CH 2H - Matur - NP Publicidade	Distância	Dia	1
TC/CH 2I - Porto da Cruz -Junçal	10.10 Km	Secção	2/3
Itinerário Alternativo	Média 15.15 Km/h	Tempo	40 Min

Distância		Direcção	Asfalto	Informação	Dist. Regr.
Total	Parcial				
0.00	0.00				 10.10
		1		ER 101 - Estrada da Queimada	
0.50	0.50			ER 101 - Estrada da Queimada <div style="border: 1px solid black; padding: 2px; margin-bottom: 5px; display: inline-block;">Cançal </div> <div style="border: 1px solid black; padding: 2px; margin-bottom: 5px; display: inline-block;">Santana Porto da Cruz </div>	9.60
		2		VR 1	

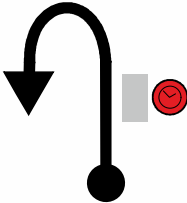


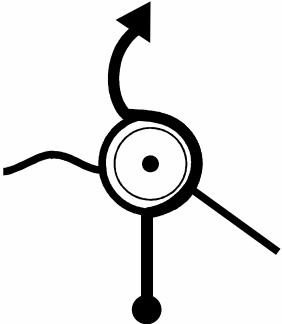


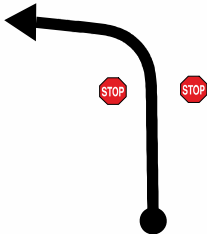

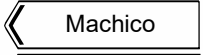
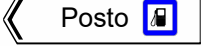
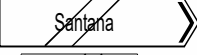
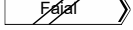
Notas:

Continua a partir da

Página 24, desenho 16

do Road Book Principal Secção 2

TC/CH 2J - Maiata - Porto da Cruz	Distância	Dia	1
TC/CH 2K - Matur - Água de Pena - Machico	11.80 Km	Secção	2/3
Itinerário Alternativo	Média 32.57 Km/h	Tempo	40 Min

Distância		Direcção	Asfalto	Informação	Dist. Regr.
Total	Parcial				
0.00	0.00			 ER 110	 11.80
		1			
0.60	0.60			ER 110   Rotunda do Levadeiro	11.20
		2			
0.65	0.05			    	11.55
		3			

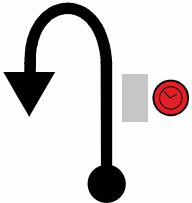


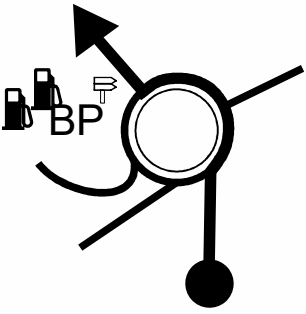
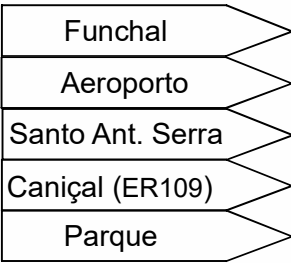
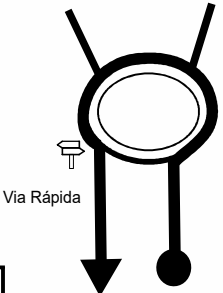
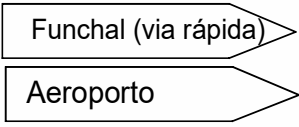
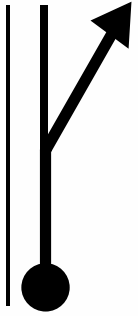
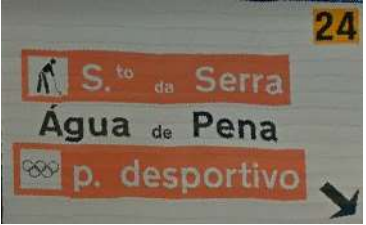


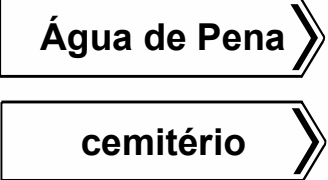
Notas:

Continua a partir da

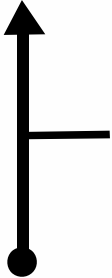
Página 28, desenho 15

do Road Book Principal Secção 2

TC/CH 2L - Matur - NP Publicidade	Distância 5.00 Km	Dia	1
TC/CH 2M - Reagrupamento - P. D. Água Pena		Secção	2/3
Itinerário Alternativo		Média 35.70 Km/h	Tempo 20 Min

Distância		Direcção	Asfalto	Informação	Dist. Regr.
Total	Parcial				
0.00	0.00	 1		ER 101 - Estrada da Queimada  ER 101 - Estrada da Queimada	 5.00
0.50	0.50	 2		 Rotunda da Ladeira (BP) Rotunda da Ladeira (BP)	4.50
0.70	0.20	 3		 (3ª saída) Rotunda da Pontinha	4.30
1.90	1.20	 4		VR 1  VR 1	 3.20
2.00	0.10	 5		VR 1  ER 101	3.10

TC/CH 2J - Maiata - Porto da Cruz	Distância	Dia	1
TC/CH 2K - Matur - Água de Pena - Machico	9.70 Km	Secção	2/3
Itinerário Alternativo	Média 32.57 Km/h	Tempo	40 Min

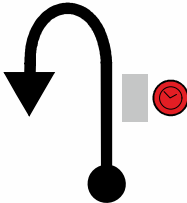
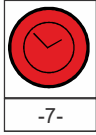
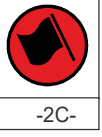




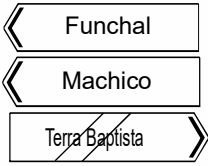
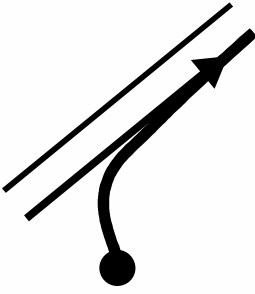
Distância		Direcção	Asfalto	Informação	Dist. Regr.
2.30	0.30			ER 101	2.80
		6			

Notas:






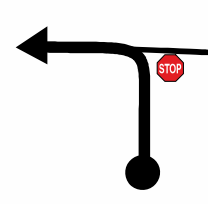

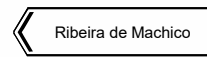


Continua a partir da

Página 33, desenho 14

do Road Book Principal Secção 2

TC/CH 3C - Porto da Cruz 1		Distância	Dia	1
TC/CH 3D - Ribeira Machico- Cam. do Lameirão		9.90 Km	Secção	2/2
Itinerário Alternativo		Média 25.60 Km/h	Tempo	30 Min
Distância		Direcção	Informação	Dist. Repr.
Total	Parcial			
0.00	0.00	 <div style="border: 1px solid black; padding: 2px; width: 20px; margin: 5px auto;">1</div>	 ER 108	 9.90
0.20	0.20	 <div style="border: 1px solid black; padding: 2px; width: 20px; margin: 5px auto;">2</div>	ER 108 Rua Marechal Spínola	9.70
1.40	1.20	 <div style="border: 1px solid black; padding: 2px; width: 20px; margin: 5px auto;">3</div>	Rua Marechal Spínola 	8.50
1.50	0.10	 <div style="border: 1px solid black; padding: 2px; width: 20px; margin: 5px auto;">4</div>	VE 1 	8.40
1.60	0.10	 <div style="border: 1px solid black; padding: 2px; width: 20px; margin: 5px auto;">5</div>	VE 1 VE 1	8.30

TC/CH 3C - Porto da Cruz 1	Distância	Dia	1
TC/CH 3D - Ribeira Machico- Cam. do Lameirão	9.90 Km	Secção	3/3
Itinerário Alternativo	Média 25.60 Km/h	Tempo	30 Min

Distância		Direcção	Asfalto	Informação	Dist. Repr.
Total	Parcial				
7.50	4.90			VE 1    	3.40
			6		
7.55	0.05			VE 1 VE 1    	3.35
			7		
				Estrada dos Marçoços	

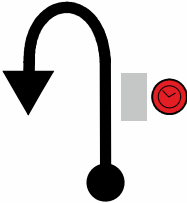


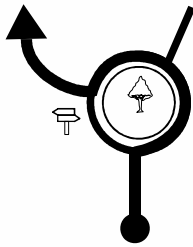


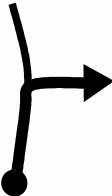

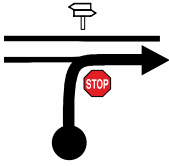


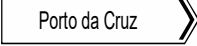
Notas:

Continua a partir da

Página 41, desenho 10

do Road Book Principal Secção 3

TC/CH 3E - Portela M Vasconcelos 2	Distância	Dia	1
TC/CH 3F - Porto da Cruz - Achada	9.60 Km	Secção	3/3
Itinerário Alternativo		Média	35 Min
		32.57 Km/h	

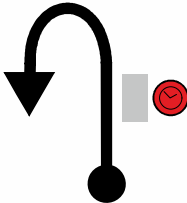
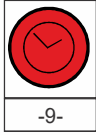
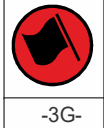




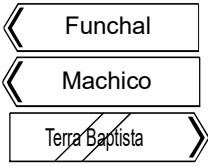
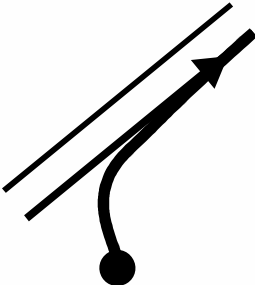
Distância		Direcção	Asfalto	Informação	Dist. Regr.
Total	Parcial				
0.00	0.00			Caminho do Lameirão  -8-	 -3E- 9.60
0.60	0.60			Caminho do Lameirão   Cam. da Madeira da Igreja Cam. da Madeira da Igreja	9.00
2.20	1.90			 Estrada dos Marços Estrada dos Marços	7.10
2.25	0.05			   VE 1	7.05

Notas:

Continua a partir da






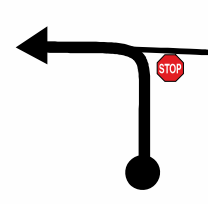

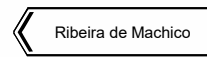


Página 46, desenho 17

do Road Book Principal Secção 3

TC/CH 3G - Porto da Cruz 2		Distância	Dia	1	
TC/CH 3H - Ribeira Machico- Cam. do Lameirão		9.90 Km	Secção	2/2	
Itinerário Alternativo		Média 25.60 Km/h	Tempo	30 Min	
Distância		Direcção	Asfalto	Informação	Dist. Repr.
Total	Parcial				
0.00	0.00			 -9-	 -3G- 9.90
		1		ER 108	
0.20	0.20			ER 108	9.70
		2		Rua Marechal Spínola	
1.40	1.20			Rua Marechal Spínola	8.50
		3		 Faial	
1.50	0.10			VE 1	8.40
		4		 Funchal Machico Terra Baptista	
1.60	0.10			VE 1	8.30
		5		VE 1	

A12

TC/CH 3G - Porto da Cruz 2	Distância	Dia	1
TC/CH 3H - Ribeira Machico- Cam. do Lameirão	9.90 Km	Secção	2/2
Itinerário Alternativo	Média 25.60 Km/h	Tempo	30 Min

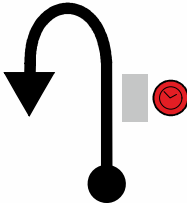


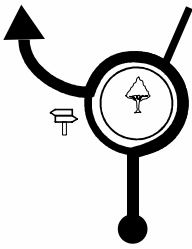


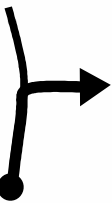

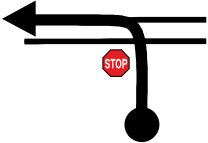


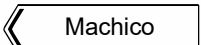
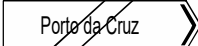

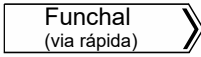
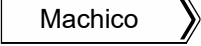
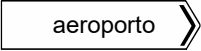
Distância		Direcção	Asfalto	Informação	Dist. Repr.
Total	Parcial				
7.50	4.90			VE 1    	3.40
			6		
7.55	0.05			VE 1    	3.35
			7		
Estrada dos Maroços					

Notas:



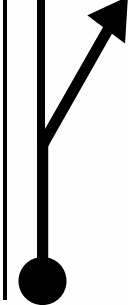
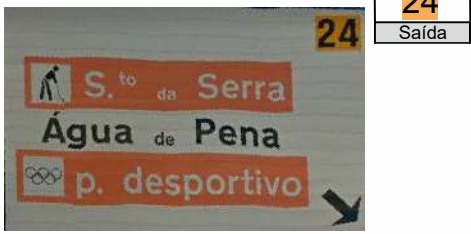
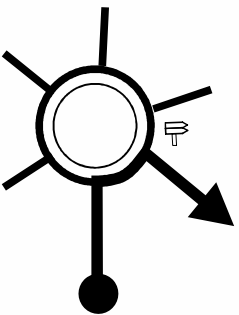

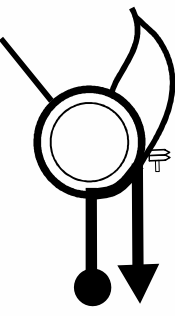

Continua a partir da

Página 48, desenho 10

do Road Book Principal Secção 3

TC/CH 3I - Portela - R. de Machico		Distância 8.90 Km	Dia 1		
TC/CH 3J - Parque Desp. Água de Pena			Secção 3/3		
Itinerário Alternativo		Média 32.57 Km/h	Tempo 35 Min		
Distância		Direcção	Asfalto	Informação	Dist. Regr.
Total	Parcial				
0.00	0.00			Caminho do Lameirão  -10-	 -3J- 8.90
		1			
0.60	0.60			Caminho do Lameirão Caminho do Lameirão  	8.30
		2			
2.50	1.90			Cam. da Madeira da Igreja Cam. da Madeira da Igreja 	6.40
		3			
2.55	0.05			Estrada dos Maroços Estrada dos Maroços    	6.35
		4			
5.00	2.45			VE 1 VE 1  Santa Cruz  aeroporto  VE 1	3.90
		5			

TC/CH 3I - Portela - R. de Machico	Distância 11.10 Km	Dia	1
TC/CH 3J - Parque Desp. Água de Pena		Secção	1/2
Itinerário Alternativo		Média 32.57 Km/h	Tempo 35 Min

Distância		Direcção	Asfalto	Informação	Dist. Regr.
Total	Parcial				
5.05	0.05	 6		VR 1 	3.85
7.95	2.90	 7		VR 1 	0.95
8.00	0.05	 8		VR 1  Rotunda Continente	0.90
8.70	0.50	 9		Rotunda Continente  Rotunda P Desportivo	0.40

Continua a partir da

Página 52, desenho 14

do Road Book Principal Secção 3